PZ1 hkm 0,010.00

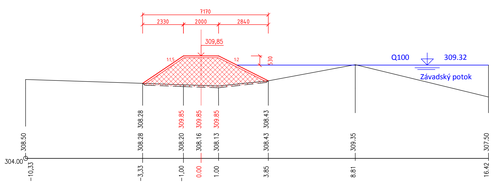

PZ2 hkm 0,050.00

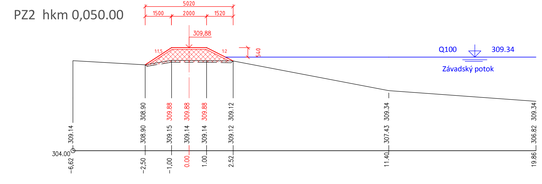

PZ3 hkm 0,100.00



PZ4 hkm 0,150.00

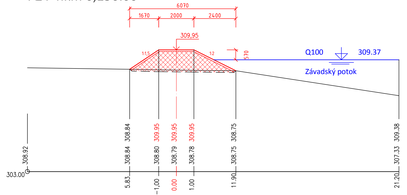

PZ5 hkm 0,200.00

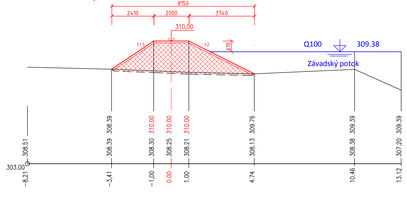

PZ6 hkm 0,225.66

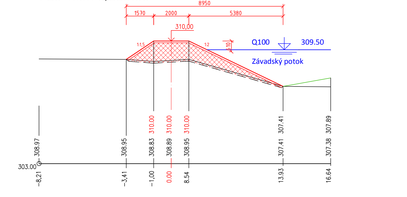

PZ7 hkm 0,260.00



PZ8 hkm 0,300.00

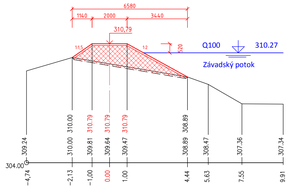

PZ9 hkm 0,400.00

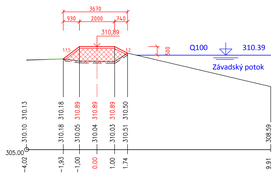

PZ10 hkm 0,500.00

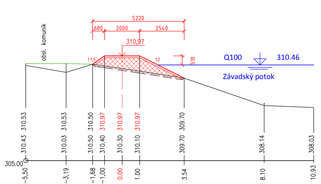

PZ11 hkm 0,576.32



PZ12 hkm 0,650.00

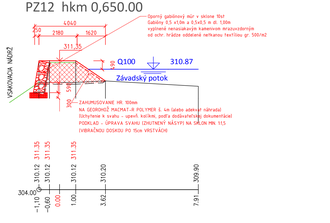

PZ13 hkm 0,800.00

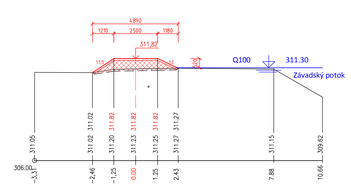

PZ14 hkm 0,900.00

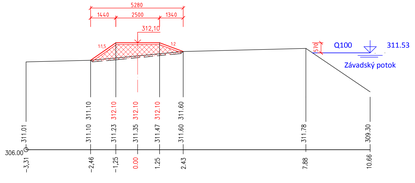

PZ15 hkm 0,950.00

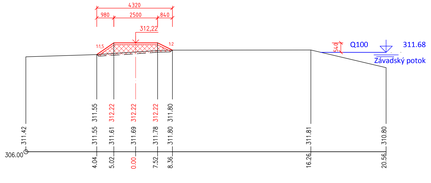

OCHRANNÁ HRÁDZA CTP - ľavý breh toku ZÁVADSKÝ POTOK
RKM 0,95746-1,97550
ZÓNA 2, etapa I.

OCHRANNÁ HRÁDZA areálu CTP EB - Závadský potok
rkm 0,95746-1,97550
hkm 0,00000-0,97995 dl. 979,95 m

Zodp. projektant: Ing. Patrik Ružbč	Vypracoval: Ing. Ján Nemtušiak	Kreslil: Ing. Ján Nemtušiak	Ing. Patrik Ružbč PR projekt, s.r.o. Murgašova 688/15 Bánovce nad Bebravou 957 01 patrik.ruzic@prprojekt.sk +421 905 526 450
Investor:	CTPark Žilina Airport, spol s.r.o., Laurinská 18, Bratislava		
Lokalita:	Dolný Hričov		
Stupeň:	Projekt pre stavebné povolenie		Číslo kópie:
Názov stavby:	CTPark Žilina, Dolný Hričov, etapa I. Zóna 2 Protipovodňová ochrana územia		Dátum: 02/2024 Formát: 14 x A4 Číslo zákazky:
Obsah výkresu:	Priečne profily zemnej hrádze etapa I		Mierka: 1:500 /1:100 Č. výkresu: 3

VZ1=VZ15 hkm 0,020.00 hkm 1,328.64



VZ4 hkm 0,300.00

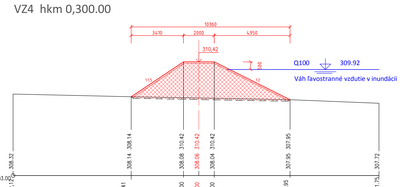

VZ7 hkm 0,600.00

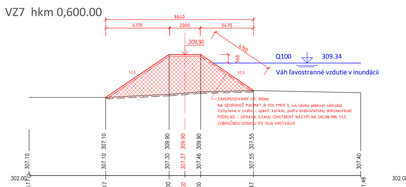

VZ9 hkm 0,800.00

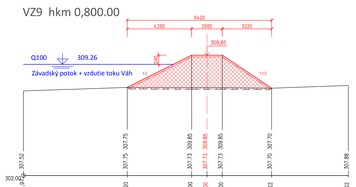

VZ12 hkm 1,100.00

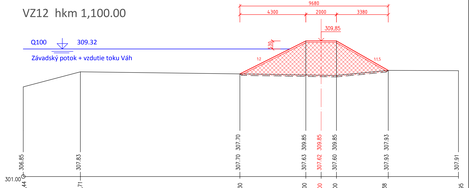

VZ2 hkm 0,100.00

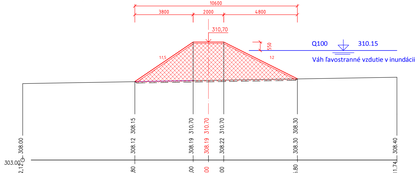

VZ5 hkm 0,400.00



VZ8 hkm 0,700.00

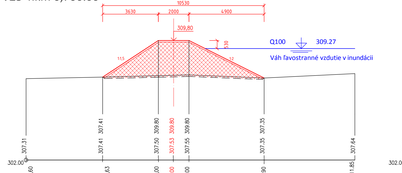

VZ10 hkm 0,900.00

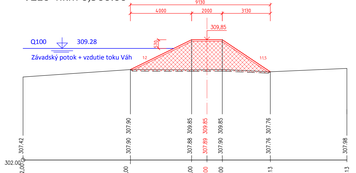

VZ13 hkm 1,200.00



VZ3 hkm 0,200.00

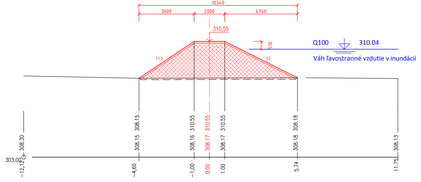

VZ6 hkm 0,500.00



VZ11 hkm 1,000.00

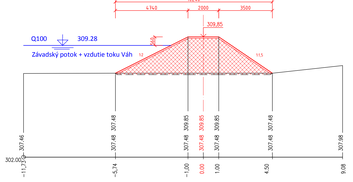

VZ14 hkm 1,300.00

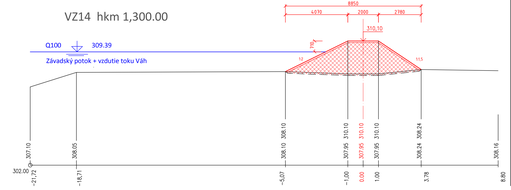

OCHRANNÁ HRÁDZA CTP – inundačné územie toku Váh
ZÓNA 3, etapa II.

OCHRANNÁ HRÁDZA CTP – inundačné územie toku Váh
hkm 0,00000-0,70000 dl. 700,00 m

OCHRANNÁ HRÁDZA CTP – inundačné územie toku Váh + Závadský potok
hkm 0,70000-1,32864 dl. 628,64 m

Zodp. projektant: Ing. Patrik Rudč	Vypracoval: Ing. Ján Nemtsiuk	Kreslil: Ing. Ján Nemtsiuk	Ing. Patrik Rudč PR projekt, s.r.o. Murgašova 688/15 Banovce nad Bebravou 957 01 patrik.rudc@prprojekt.sk +421 905 526 450
Investor: CTPark Žilina Airport, spol s r.o., Laurinská 18, Bratislava			
Lokalita: Dolný Hričov			
Stupeň: Projekt pre stavebné povolenie		Dátum: 02/2024	Číslo kópie:
Názov stavby: CTPark Žilina, Dolný Hričov, etapa II. Zóna 3 Protipovodňová ochrana územia		Formát: 14 x A4 Číslo zákazky:	
Obsah výkresu: Priečne profily zemnej hrádze		Mierka: 1:500 /1:100	Č. výkresu: 3