





**NÁRODNÁ
DIAĽNIČNÁ
SPOLOČNOSŤ**

fresh


C.3

VYPRACOVAL: Ing. SPIŠÁK, Mgr. STERCZ		HL. INŽ. PROJEKTU: Ing. M. SVETLÁNSKY	<div>ZHOTOVITEĽ:</div> <div></div> <div>TERRA-GEO, s.r.o. BORODÁČOVA 44 040 17, KOŠICE</div>	
TECH. KONTROLA: Ing. POLAŠČINOVÁ		ZOD. PROJEKTANT: Ing. SPIŠÁK		
OBJEDNÁVATEĽ: NÁRODNÁ DIAĽNIČNÁ SPOLOČNOSŤ a.s., Mlynske Nivy 45, 821 09 Bratislava				
KRAJ: TRENČIANSKY		OKRES: PÚCHOV		
STAVBA: RÝCHLOSTNA CESTA R6 ŠTÁTNA HRANICA SR/ČR - PÚCHOV ČASŤ STAVBY: INŽINIERSKOGEOLOGICKÝ PRIESKUM PRE ŠTÚDIU REALIZOVATEĽNOSTI			ČÍSLO ZÁKAZKY:	AP-2014/143/01
			STUPEŇ:	ŠR
			DÁTUM:	11/2015
			FORMÁT:	A4
PRÍLOHA: FOTODOKUMENTÁCIA VRTNÝCH JADIER			MIERKA:	—
			ČÍSLO PRÍLOHY:	SÚPRAVA:
			13	


JVP-01




JVP-02




JVP-03




JVP-04




JVP-05




JVP-06



JVP-07




JVP-08




JVP-09

Metráž (m)




JVP-10


Metráž (m)




JVP-11




JVP-12



JVP-13




JVP-14




JVP-15

Metráž (m)




JVP-16

Metráž (m)




JVP-17

Metráž (m)




JVP-18


Metráž (m)




JVP-19




JVP-20




JVP-21




JVP-22




JVP-23




JVP-24




JVP-25




JVP-26




JVP-27



JVP-28



JVP-29



JVP-30

