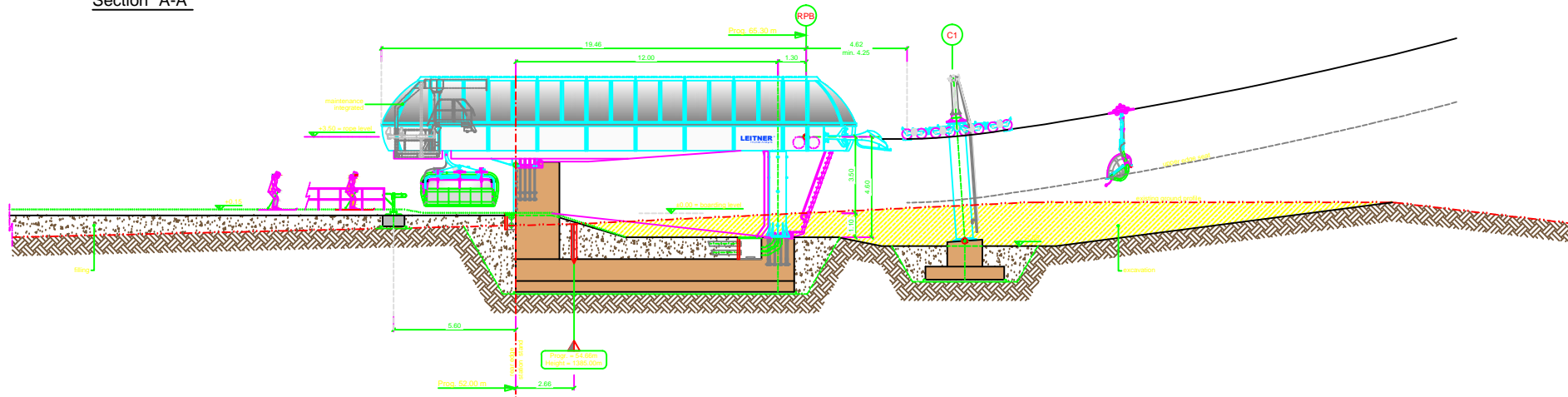
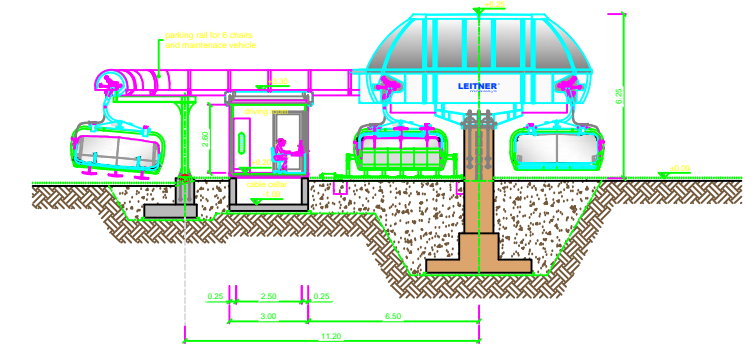


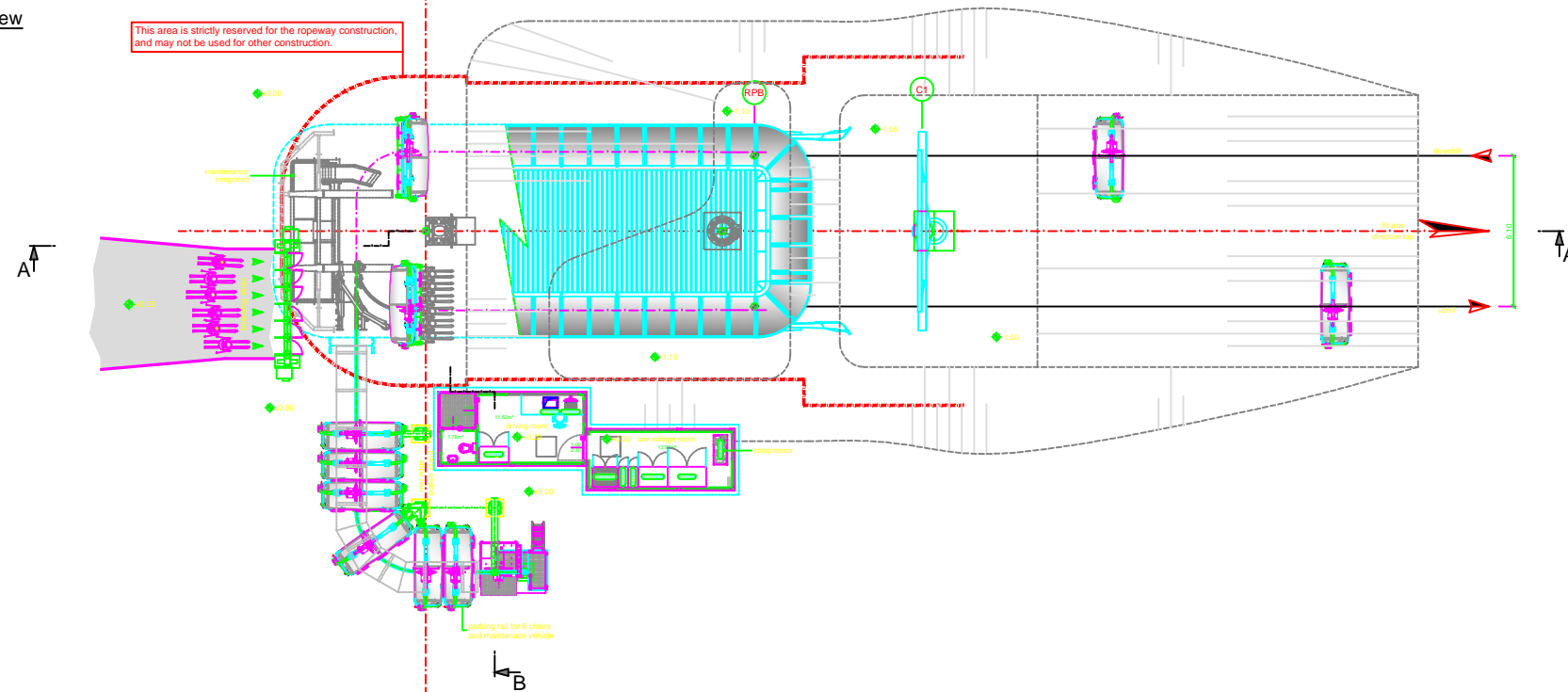
Section "A-A"



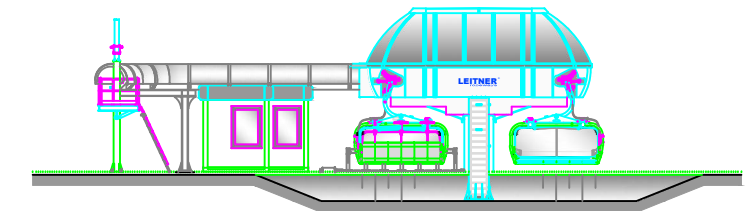
Section "B-B"



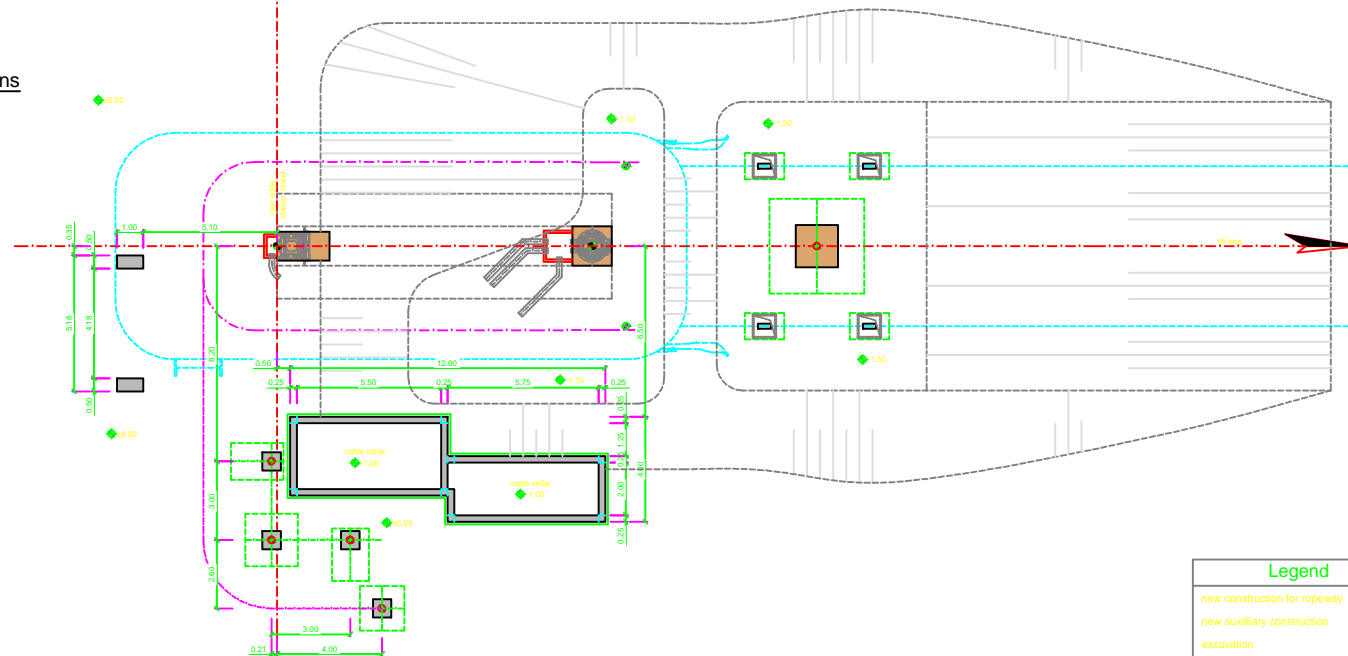
Top view



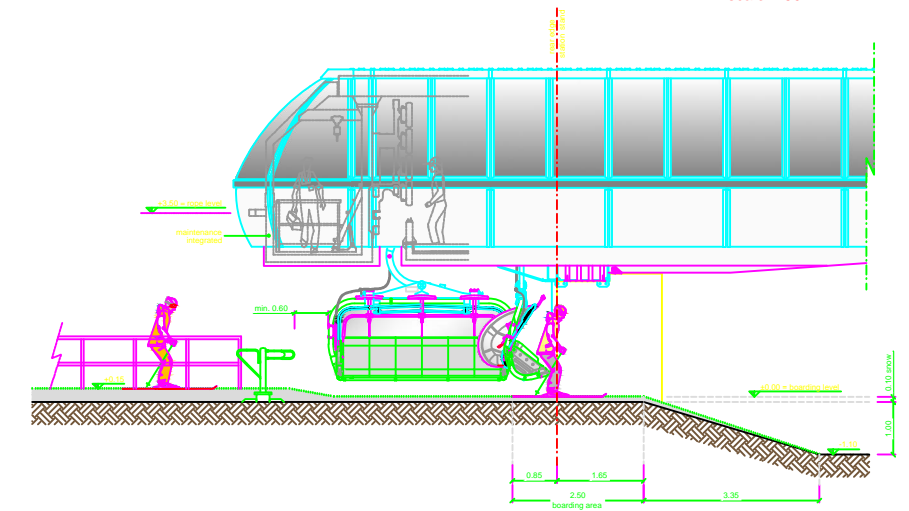
Front view



Plan positioning foundations

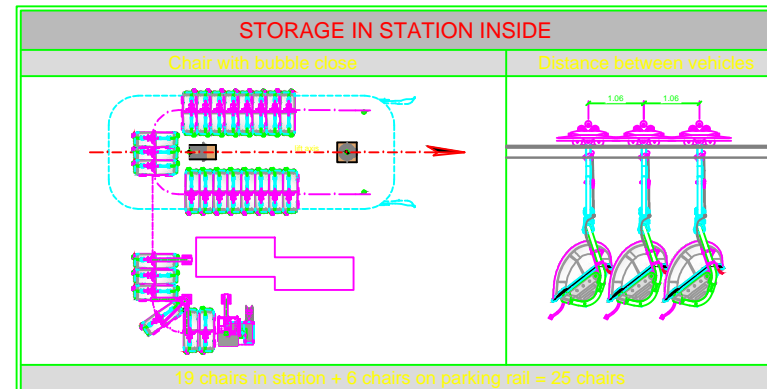


Detail boarding area
scale 1:50



Legend

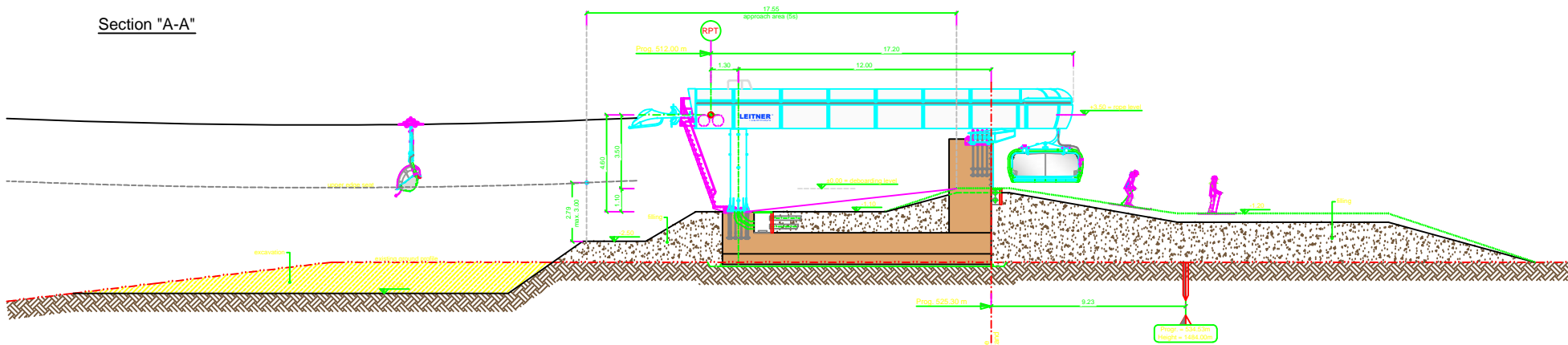
- new construction for ropeway
- new auxiliary construction
- excavation
- filling
- compact earth filling



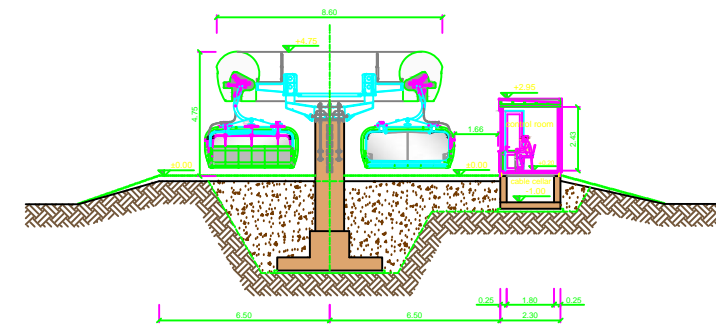
boarding level (snow level)
±0.00 = 1385.50m o.s.l.

CD6C TRIGAN		SK
ANORDNUNG-ANTRIEBSPANNSTATION IM TAL LAYOUT-DRIVE AND TENS.STAT.AT BOTTOM		
LEITNER ropeways	100012017	77015110/00

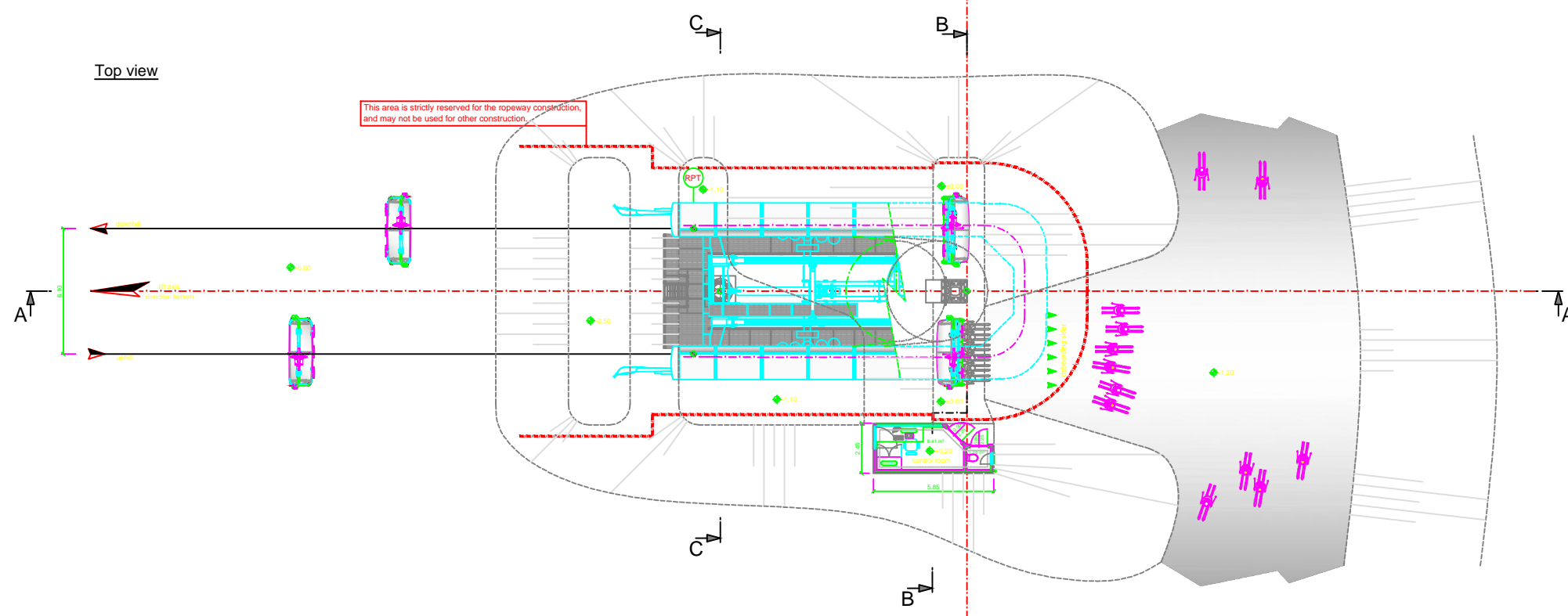
Section "A-A"



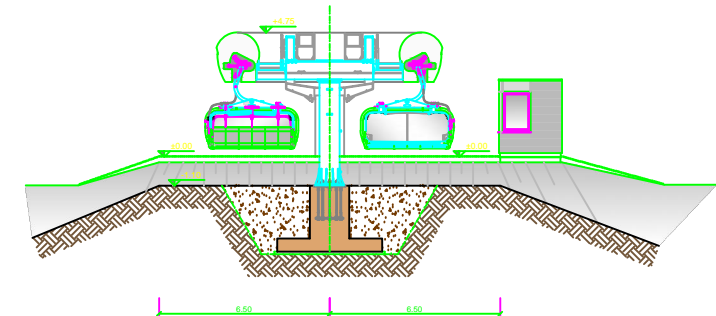
Section "B-B"



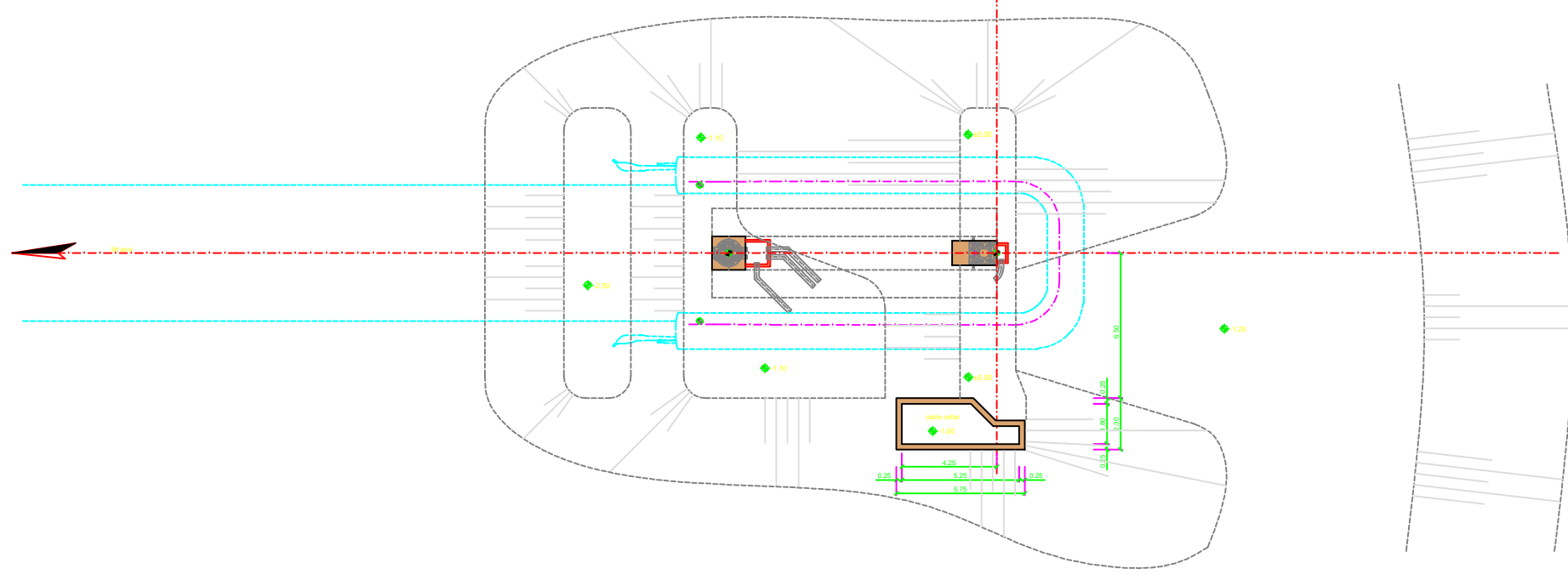
Top view



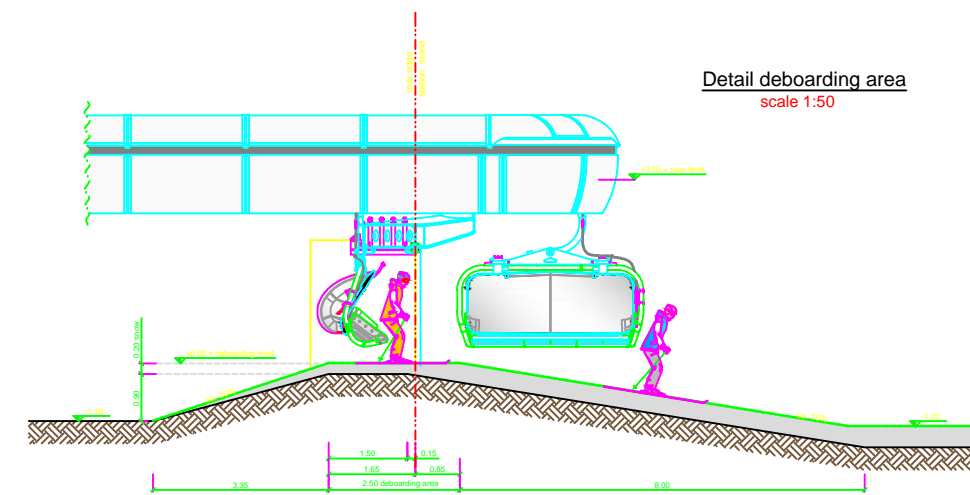
Section "C-C"



Plan positioning foundations



Detail deboarding area
scale 1:50



deboarding level (snow level)
±0.00 = 1487.50m o.s.l.

Legend

- new construction for ropeway
- new auxiliary construction
- excavation
- filling
- compact earth filling

CD6C TRIGAN		SK
ANORDNUNG-UMLENKSTATION FIX AM BERG LAYOUT-RETURN STATION FIXED AT TOP		
LEITNER ropeways	10/21/2017	77015111/00